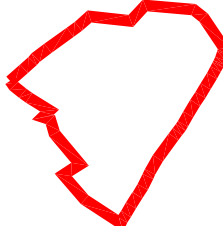
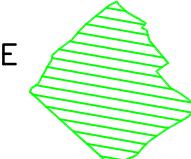




**KEY**

- EXTENTS OF ZONE 
- EXISTING 20 MPH ZONE 
- PROPOSED TRAFFIC CALMING 
- SCHOOL 

© LEEDS CITY COUNCIL  
 This drawing is the property of Leeds City Council. It must only be used for the purpose for which it was originally supplied. It must not be copied, published or transmitted by any means to any third party, without the express permission of the originator. Modification or manipulation of all or part of this drawing is strictly forbidden, unless specifically requested or approved by the originator.

**PROPOSED 20 MPH ZONE AND TRAFFIC CALMING**  
**ASQUITH, MORLEY**  
**CONSULTATION DRAWING**  
**WARD.....MORLEY NORTH**

AMENDMENTS	DRAWN	CHECK	DATE	DRAWN BY	SCALE
FIRST APPROVED	MF			INITIALS DATE MF 8/16 AutoCAD BY INITIALS DATE MF 8/16 CHECKED BY INITIALS DATE	N.T.S
					ORIGINAL SHEET SIZE A1



TMW/25/2558/12/01	
INFORMATION	
<b>DRAFT</b>	
STATUS:	August 2016
DATE:	